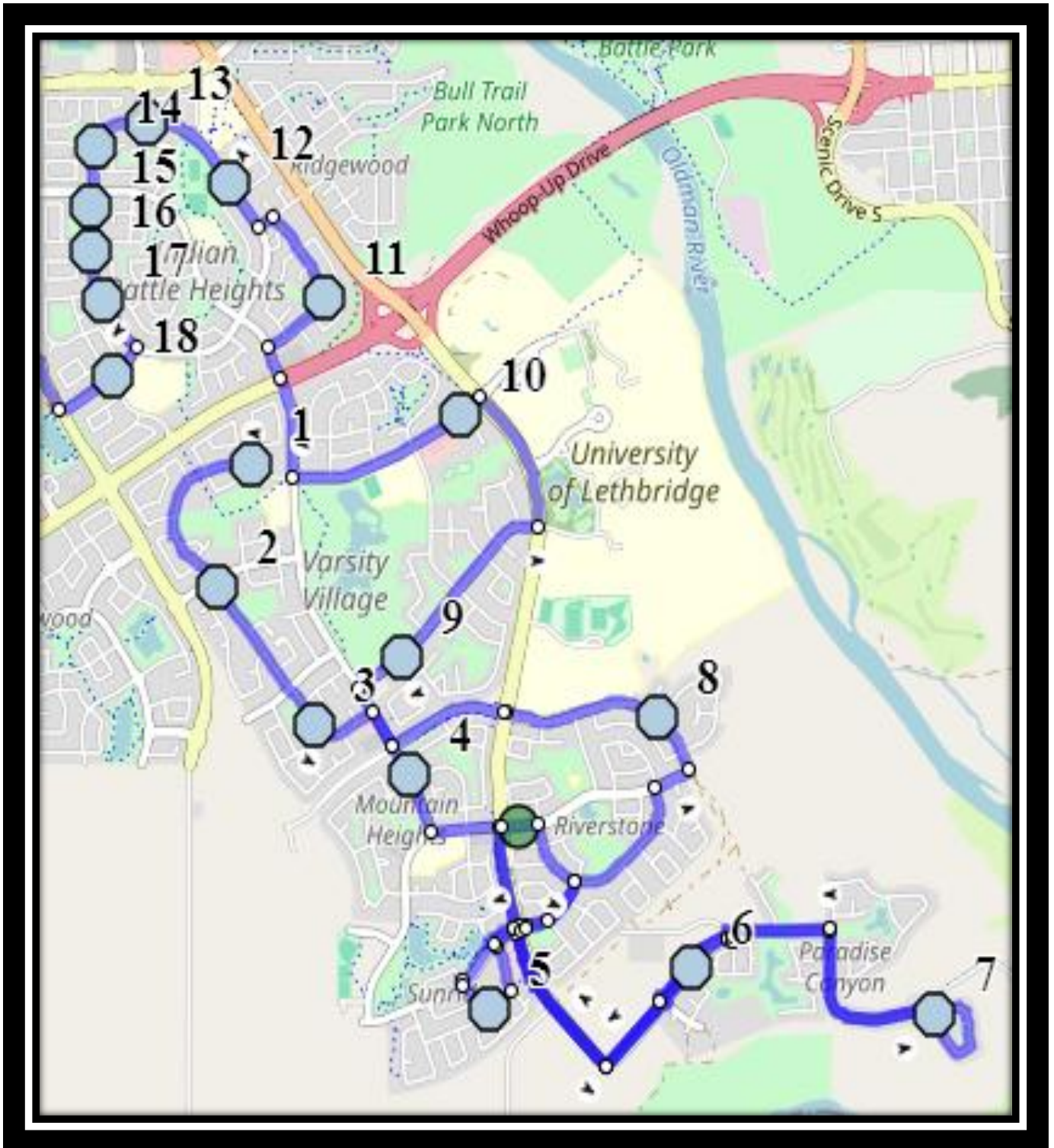


# West Coulee Station Spanish W1

REVISED: April 15, 2026

EFFECTIVE: April 20, 2026



**AM Route**

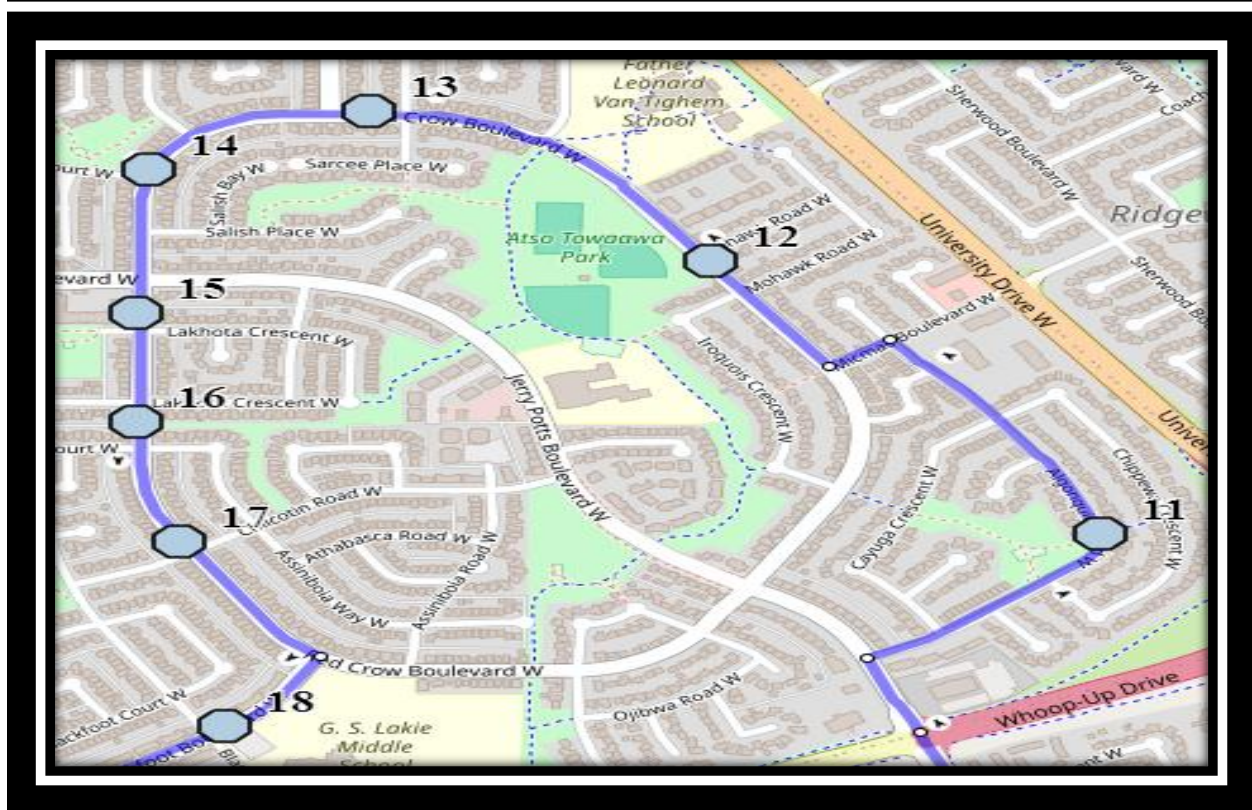
## **West Coulee Station – 1350 Abitibi Rd W – 587-787-3740**

Please arrive 10 minutes before scheduled pick up and drop off times. Times shown may vary due to weather & traffic conditions.  
Bus routes and maps are subject to change. For the most up-to-date version, visit [www.southland.ca/lethbridge](http://www.southland.ca/lethbridge).

# West Coulee Station Spanish W1

REVISED: April 15, 2026

EFFECTIVE: April 20, 2026



## **West Coulee Station – 1350 Abitibi Rd W – 587-787-3740**

Please arrive 10 minutes before scheduled pick up and drop off times. Times shown may vary due to weather & traffic conditions.

Bus routes and maps are subject to change. For the most up-to-date version, visit [www.southland.ca/lethbridge](http://www.southland.ca/lethbridge).

# West Coulee Station Spanish W1

REVISED: April 15, 2026

EFFECTIVE: April 20, 2026

## Monday – Friday

**#1 - 7:32 AM - Columbia Blvd West Westbound - west of Pensacola before alley**

**#2 - 7:34 AM - Columbia Blvd West Southbound - south of Temple Blvd at alley**

**#3 - 7:36 AM - Columbia Blvd West Southbound - at park before alley**

**#4 - 7:37 AM - Mt Burke Blvd West Northbound - north of intersection with Mt Blakiston Rd**

**#5 - 7:40 AM - Sunridge Road West Eastbound - east of Mt Sundance Manor**

**#6 - 7:44 AM - Canyon Parkway West Northbound - north of Canyon Ridge Blvd at park entrance Crosswalk**

**#7 - 7:46 AM - Canyon Close West Southbound - south of Canyon Blvd at walkway entrance**

**#8 - 7:50 AM - Riverstone Blvd W Northbound - north of Stonecrest Pt W**

**#9 - 7:54 AM - McGill Blvd West -west of Laval Blvd**

**#10 - 7:59 AM - Columbia Blvd W - west edge of church lot**

**#11 - 8:03 AM - Algonquin Road West - at Playground Zone Ends sign**

**#12 - 8:06 AM - Red Crow Blvd W Northbound - at Mohawk Rd intersection**

**#13 - 8:07 AM - Red Crow Blvd W Westbound - west of Stoney at mailbox**

**#14 - 8:08 AM - Red Crow Blvd W Southbound - north of Squamish Crt at power box**

**#15 - 8:09 AM - Red Crow Blvd W Southbound - south of Jerry Potts beside apartments**

**#16 - 8:12 AM - Red Crow Blvd W Southbound -south of Peigan at mailbox**

**#17 - 8:13 AM - Red Crow Blvd West Southbound -north of Chilcotin at intersection**

**#18 - 8:14 AM - Blackfoot Blvd W , East of Blackfoot Rd**

**#19 - 8:20 AM - West Coulee Station**

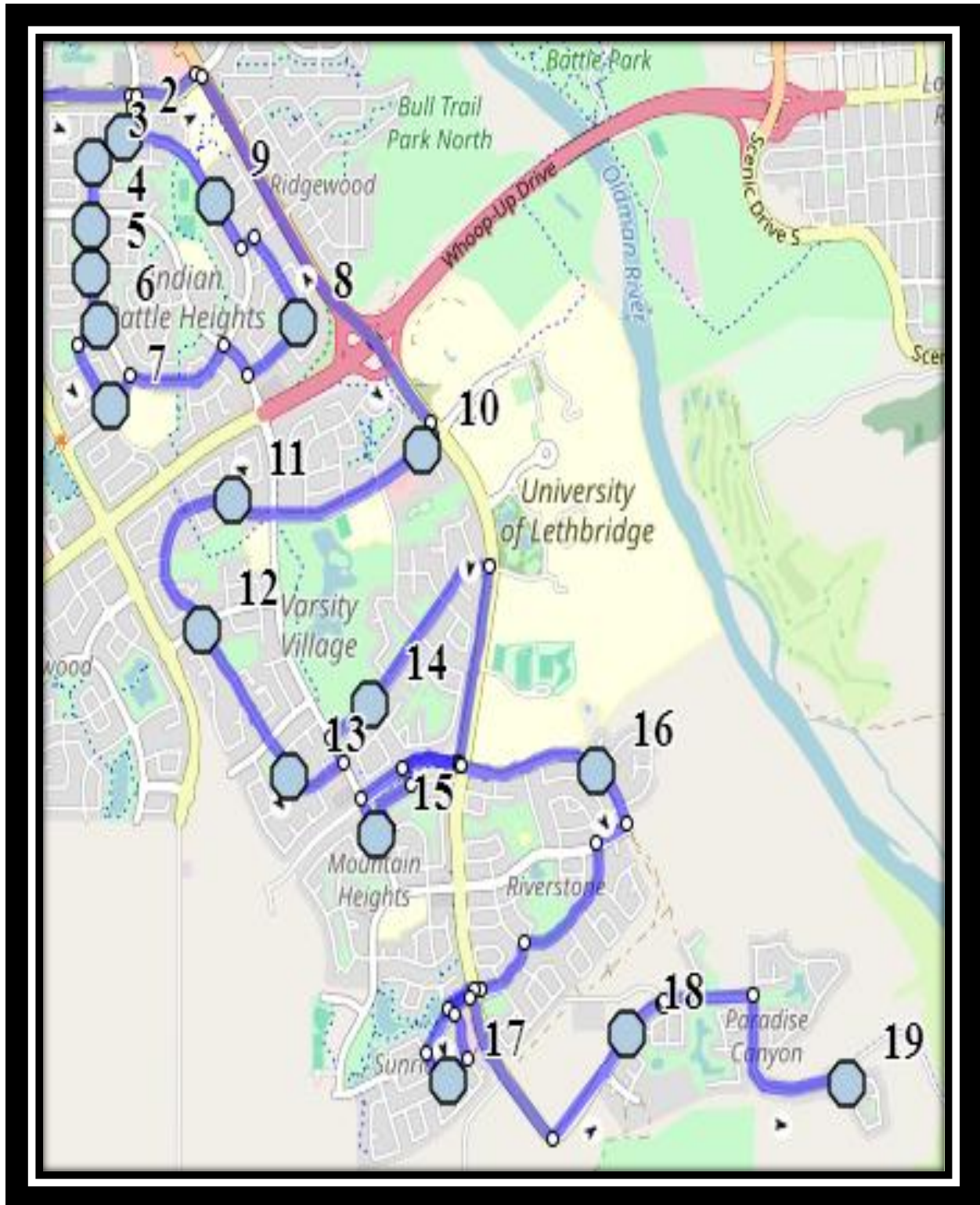
## **West Coulee Station – 1350 Abitibi Rd W – 587-787-3740**

Please arrive 10 minutes before scheduled pick up and drop off times. Times shown may vary due to weather & traffic conditions.  
Bus routes and maps are subject to change. For the most up-to-date version, visit [www.southland.ca/lethbridge](http://www.southland.ca/lethbridge).

# West Coulee Station Spanish W1

REVISED: April 15, 2026

EFFECTIVE: April 20, 2026



## PM ROUTE SLIGHT CHANGE

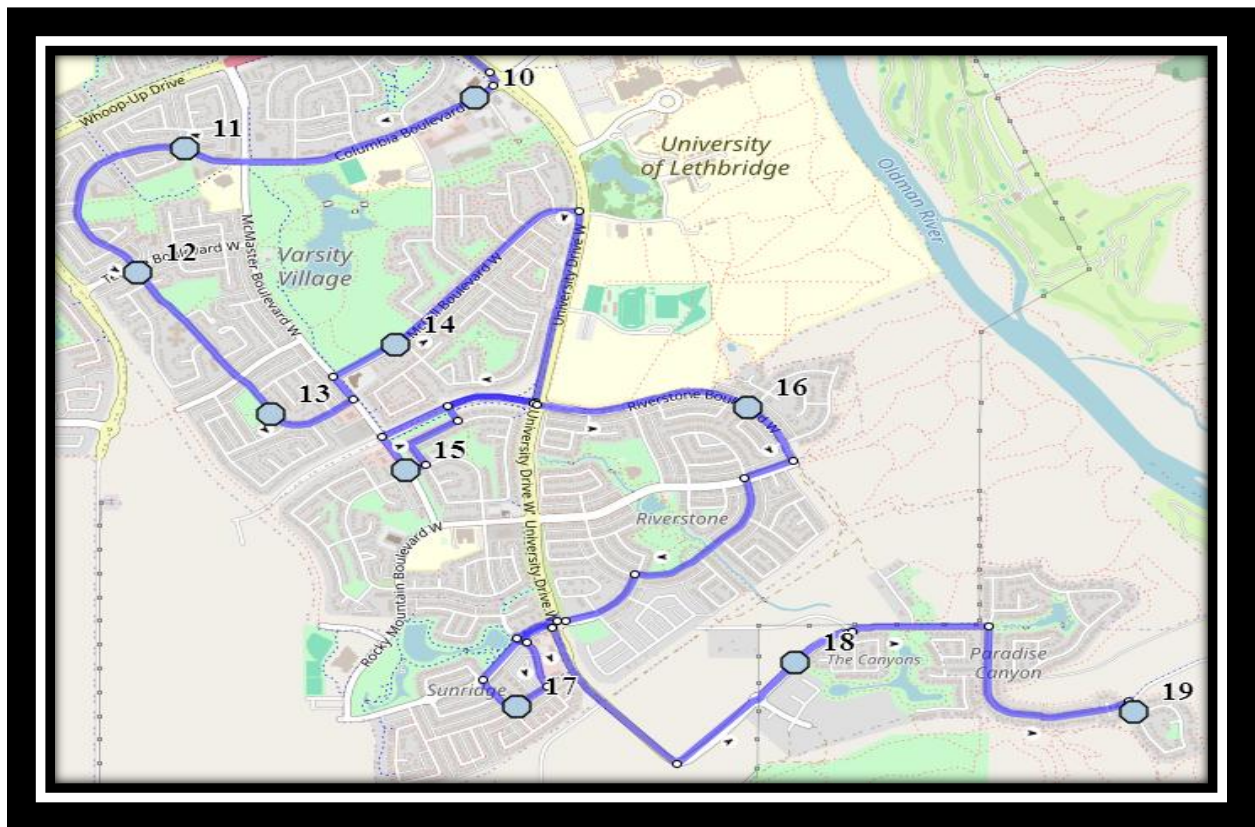
### **West Coulee Station – 1350 Abitibi Rd W – 587-787-3740**

Please arrive 10 minutes before scheduled pick up and drop off times. Times shown may vary due to weather & traffic conditions. Bus routes and maps are subject to change. For the most up-to-date version, visit [www.southland.ca/lethbridge](http://www.southland.ca/lethbridge).

# West Coulee Station Spanish W1

REVISED: April 15, 2026

EFFECTIVE: April 20, 2026



## **West Coulee Station – 1350 Abitibi Rd W – 587-787-3740**

Please arrive 10 minutes before scheduled pick up and drop off times. Times shown may vary due to weather & traffic conditions. Bus routes and maps are subject to change. For the most up-to-date version, visit [www.southland.ca/lethbridge](http://www.southland.ca/lethbridge).

# West Coulee Station Spanish W1

REVISED: April 15, 2026

EFFECTIVE: April 20, 2026



## Monday - Thursday

**#1 - 3:47 PM - West Coulee Station**

**#2 - 3:53 PM - Red Crow Blvd W Westbound - west of Squamish Blvd at alley**

**#3 - 3:54 PM - Red Crow Blvd W Southbound - north of Squamish Crt at power box**

**#4 - 3:55 PM - Red Crow Blvd W Southbound - south of Jerry Potts beside apartments**

**#5 - 3:56 PM - Red Crow Blvd W Southbound -south of Peigan at mailbox**

**#6 - 3:57 PM - Red Crow Blvd West Southbound -north of Chilcotin at intersection**

**#7 - 3:59 PM - Blackfoot Blvd W , East of Blackfoot Rd**

**#8 - 4:02 PM - Algonquin Road West - at Playground Zone Ends sign**

**#9 - 4:04 PM - Red Crow Blvd W Northbound - at Mohawk Rd intersection**

**#10 - 4:08 PM - Columbia Blvd W - west edge of church lot**

**#11 - 4:12 PM - Columbia Blvd West Westbound - west of Pensacola before alley**

**#12 - 4:14 PM - Columbia Blvd West Southbound - south of Temple Blvd at alley**

**#13 - 4:16 PM - Columbia Blvd West Southbound - at park before alley**

**#14 - 4:18 PM - McGill Blvd West -west of Laval Blvd**

**#15 - 4:23 PM - Mt Burke Blvd W Southbound - north of Mt. Blakiston Rd W**

**#16 - 4:25 PM - Riverstone Blvd W south just before Riverton Cres W**

**#17 - 4:28 PM - Sunridge Road West Eastbound - east of Mt Sundance Manor**

**#18 - 4:32 PM - Canyon Parkway West Northbound - north of Canyon Ridge Blvd at park entrance Crosswalk**

**#19 - 4:35 PM - Canyon Close West Southbound - south of Canyon Blvd at walkway entrance**

## **West Coulee Station – 1350 Abitibi Rd W – 587-787-3740**

Please arrive 10 minutes before scheduled pick up and drop off times. Times shown may vary due to weather & traffic conditions.  
Bus routes and maps are subject to change. For the most up-to-date version, visit [www.southland.ca/lethbridge](http://www.southland.ca/lethbridge).

# West Coulee Station Spanish W1

REVISED: April 15, 2026

EFFECTIVE: April 20, 2026



## Friday Early Out

**#1 - 12:02 PM - West Coulee Station**

**#2 - 12:08 PM - Red Crow Blvd W Westbound - west of Squamish Blvd at alley**

**#3 - 12:09 PM - Red Crow Blvd W Southbound - north of Squamish Crt at power box**

**#4 - 12:10 PM - Red Crow Blvd W Southbound - south of Jerry Potts beside apartments**

**#5 - 12:11 PM - Red Crow Blvd W Southbound -south of Peigan at mailbox**

**#6 - 12:12 PM - Red Crow Blvd West Southbound -north of Chilcotin at intersection**

**#7 - 12:14 PM - Blackfoot Blvd W , East of Blackfoot Rd**

**#8 - 12:17 PM - Algonquin Road West - at Playground Zone Ends sign**

**#9 - 12:19 PM - Red Crow Blvd W Northbound - at Mohawk Rd intersection**

**#10 - 12:23 PM - Columbia Blvd W - west edge of church lot**

**#11 - 12:27 PM - Columbia Blvd West Westbound - west of Pensacola before alley**

**#12 - 12:29 PM - Columbia Blvd West Southbound - south of Temple Blvd at alley**

**#13 - 12:31 PM - Columbia Blvd West Southbound - at park before alley**

**#14 - 12:33 PM - McGill Blvd West -west of Laval Blvd**

**#15 - 12:38 PM - Mt Burke Blvd W Southbound - north of Mt. Blakiston Rd W**

**#16 - 12:40 PM - Riverstone Blvd W south just before Riverton Cres W**

**#17 - 12:43 PM - Sunridge Road West Eastbound - east of Mt Sundance Manor**

**#18 - 12:47 PM - Canyon Parkway West Northbound - north of Canyon Ridge Blvd at park entrance Crosswalk**

**#19 - 12:50 PM - Canyon Close West Southbound - south of Canyon Blvd at walkway entrance**

## **West Coulee Station – 1350 Abitibi Rd W – 587-787-3740**

Please arrive 10 minutes before scheduled pick up and drop off times. Times shown may vary due to weather & traffic conditions.  
Bus routes and maps are subject to change. For the most up-to-date version, visit [www.southland.ca/lethbridge](http://www.southland.ca/lethbridge).