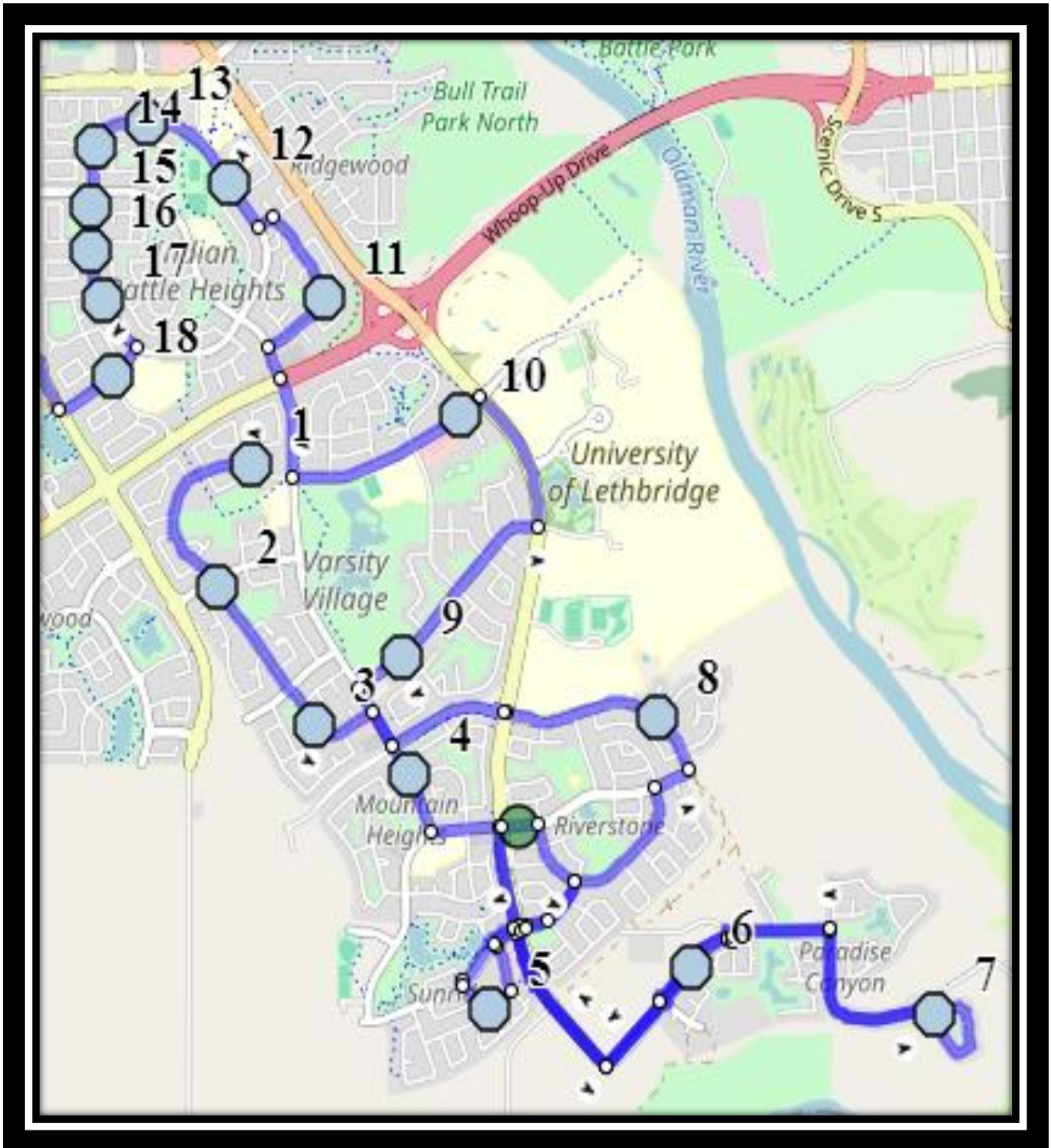


West Coulee Station Spanish W1

REVISED: May 14, 2026

EFFECTIVE: May 18, 2026



AM Route

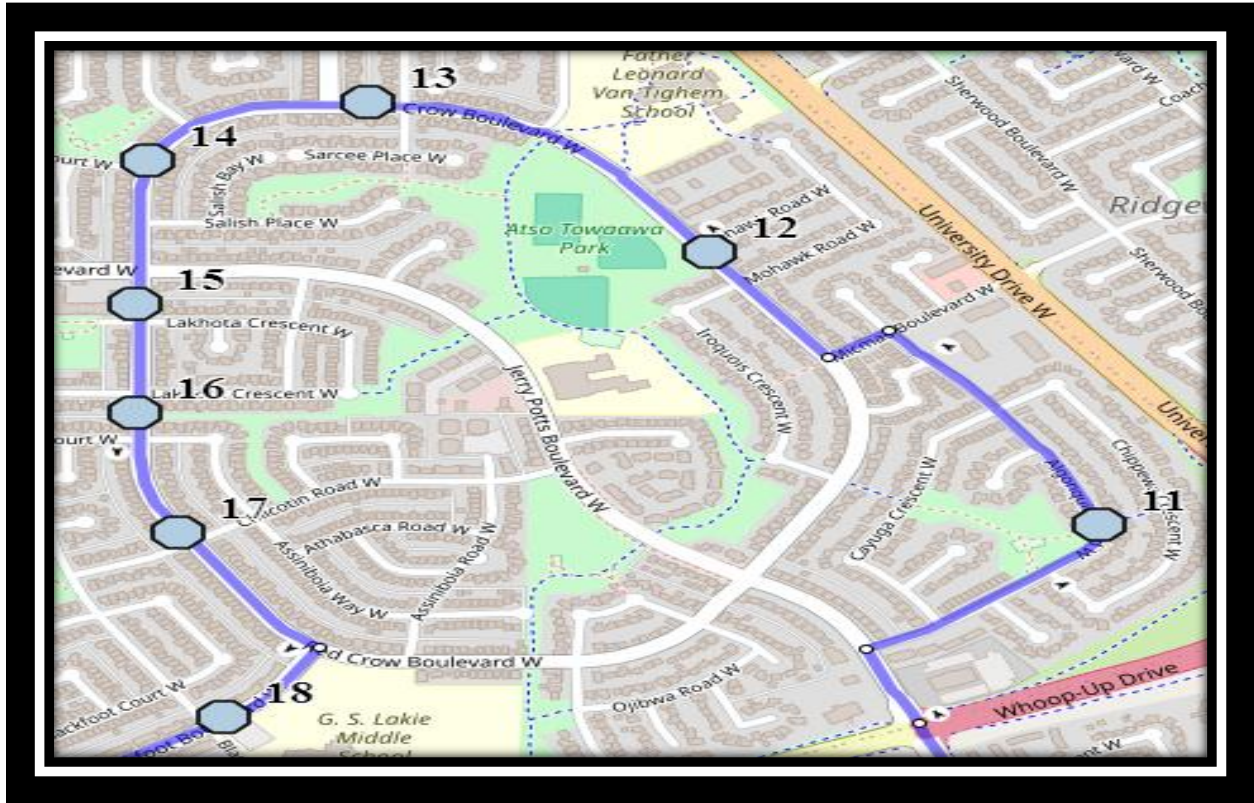
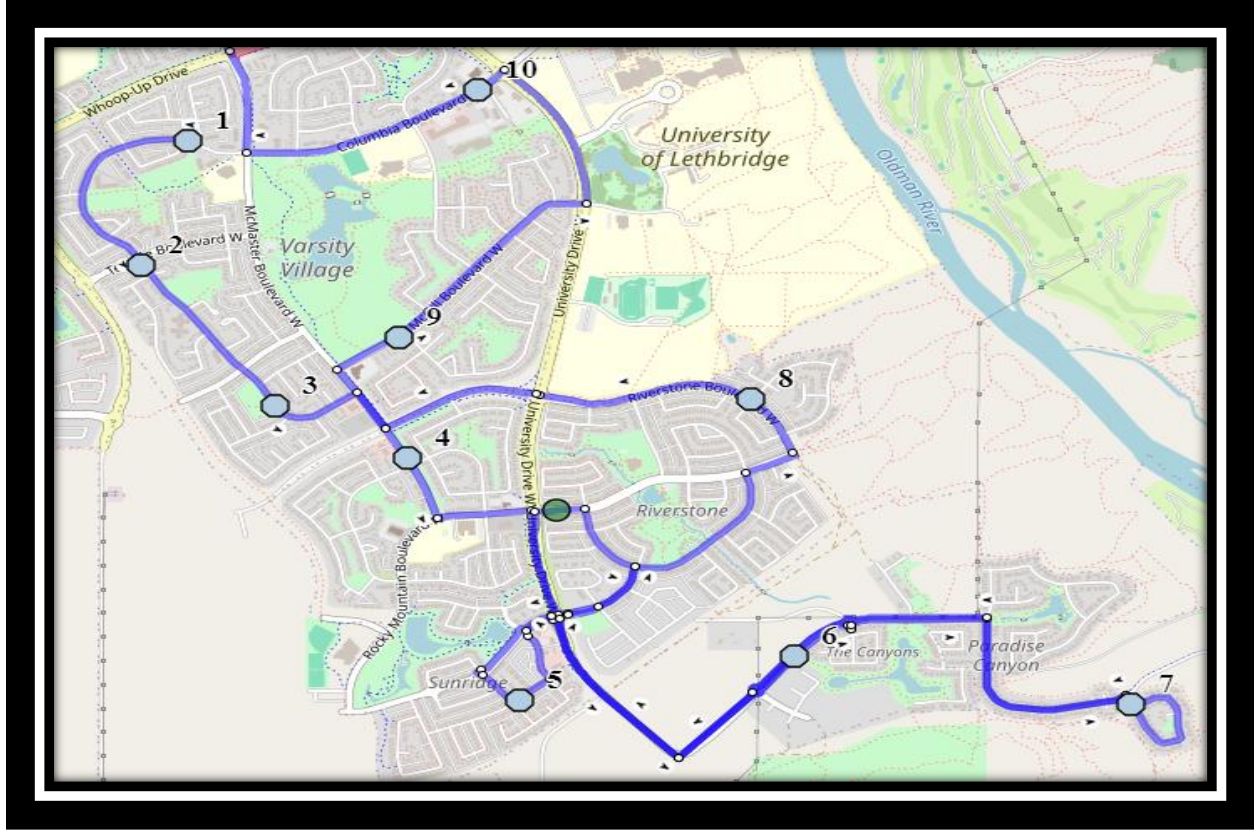
West Coulee Station – 1350 Abitibi Rd W – 587-787-3740

Please arrive 10 minutes before scheduled pick up and drop off times. Times shown may vary due to weather & traffic conditions. Bus routes and maps are subject to change. For the most up-to-date version, visit www.southland.ca/lethbridge.

West Coulee Station Spanish W1

REVISED: May 14, 2026

EFFECTIVE: May 18, 2026



West Coulee Station – 1350 Abitibi Rd W – 587-787-3740

Please arrive 10 minutes before scheduled pick up and drop off times. Times shown may vary due to weather & traffic conditions.
Bus routes and maps are subject to change. For the most up-to-date version, visit www.southland.ca/lethbridge.

West Coulee Station Spanish W1

REVISED: May 14, 2026

EFFECTIVE: May 18, 2026



Monday – Friday

#1 - 7:25 AM - Columbia Blvd West Westbound - west of Pensacola before alley

#2 - 7:27 AM - Columbia Blvd West Southbound - south of Temple Blvd at alley

#3 - 7:29 AM - Columbia Blvd West Southbound - at park before alley

#4 - 7:30 AM - Mt Burke Blvd West Northbound - north of intersection with Mt Blakiston Rd

#5 - 7:34 AM - Sunridge Road West Eastbound - east of Mt Sundance Manor

#6 - 7:37 AM - Canyon Parkway West Northbound - north of Canyon Ridge Blvd at park entrance Crosswalk

#7 - 7:41 AM - Canyon Close West Southbound - south of Canyon Blvd at walkway entrance

#8 - 7:50 AM - Riverstone Blvd W Northbound - north of Stonecrest Pt W

#9 - 7:54 AM - McGill Blvd West -west of Laval Blvd

#10 - 7:59 AM - Columbia Blvd W - west edge of church lot

#11 - 8:05 AM - Algonquin Road West - at Playground Zone Ends sign

#12 - 8:07 AM - Red Crow Blvd W Northbound - at Mohawk Rd intersection

#13 - 8:09 AM - Red Crow Blvd W Westbound - west of Stoney at mailbox

#14 - 8:10 AM - Red Crow Blvd W Southbound - north of Squamish Crt at power box

#15 - 8:11 AM - Red Crow Blvd W Southbound - south of Jerry Potts beside apartments

#16 - 8:12 AM - Red Crow Blvd W Southbound -south of Peigan at mailbox

#17 - 8:13 AM - Red Crow Blvd West Southbound -north of Chilcotin at intersection

#18 - 8:14 AM - Blackfoot Blvd W , East of Blackfoot Rd

#19 - 8:20 AM - West Coulee Station

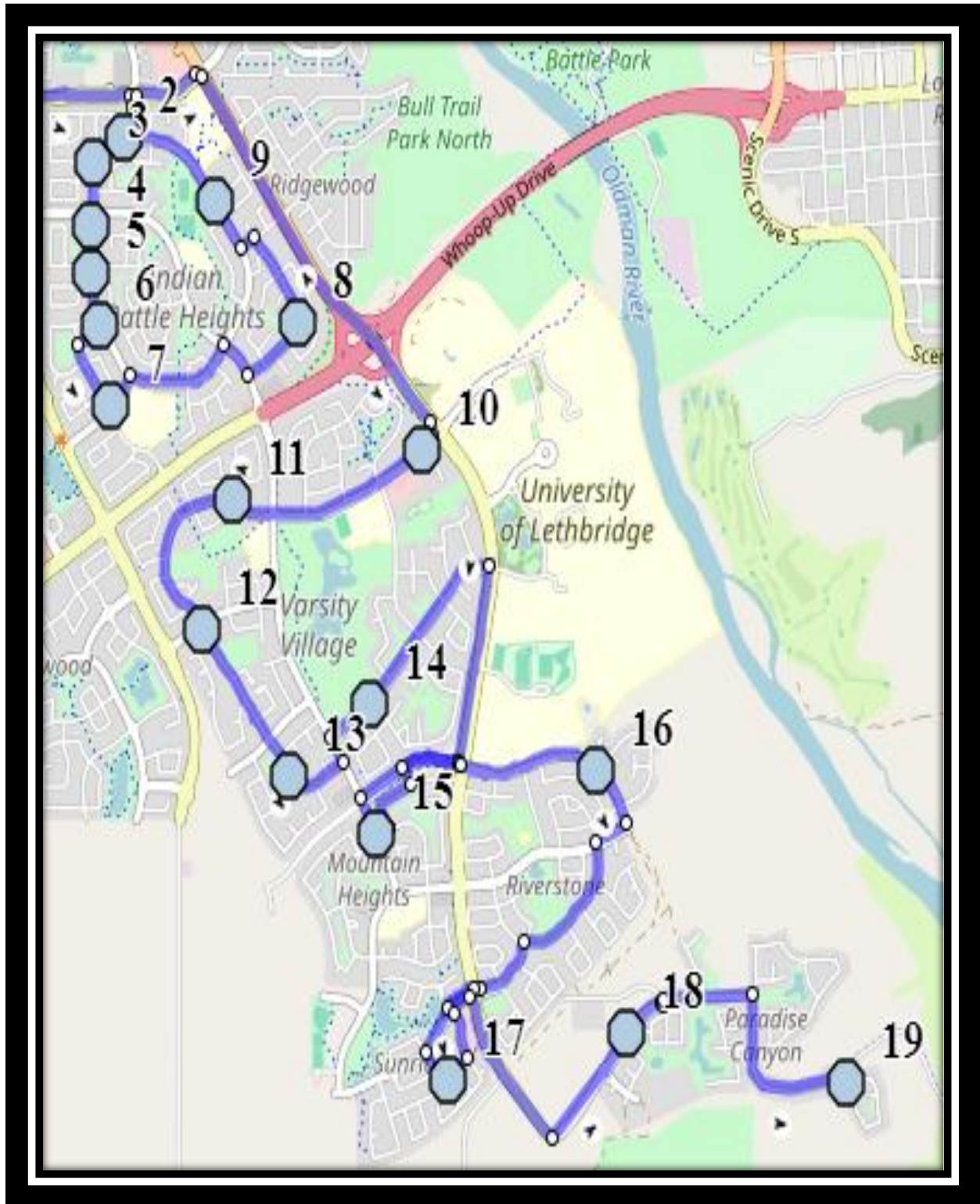
West Coulee Station – 1350 Abitibi Rd W – 587-787-3740

Please arrive 10 minutes before scheduled pick up and drop off times. Times shown may vary due to weather & traffic conditions.
Bus routes and maps are subject to change. For the most up-to-date version, visit www.southland.ca/lethbridge.

West Coulee Station Spanish W1

REVISED: May 14, 2026

EFFECTIVE: May 18, 2026



PM ROUTE SLIGHT CHANGE

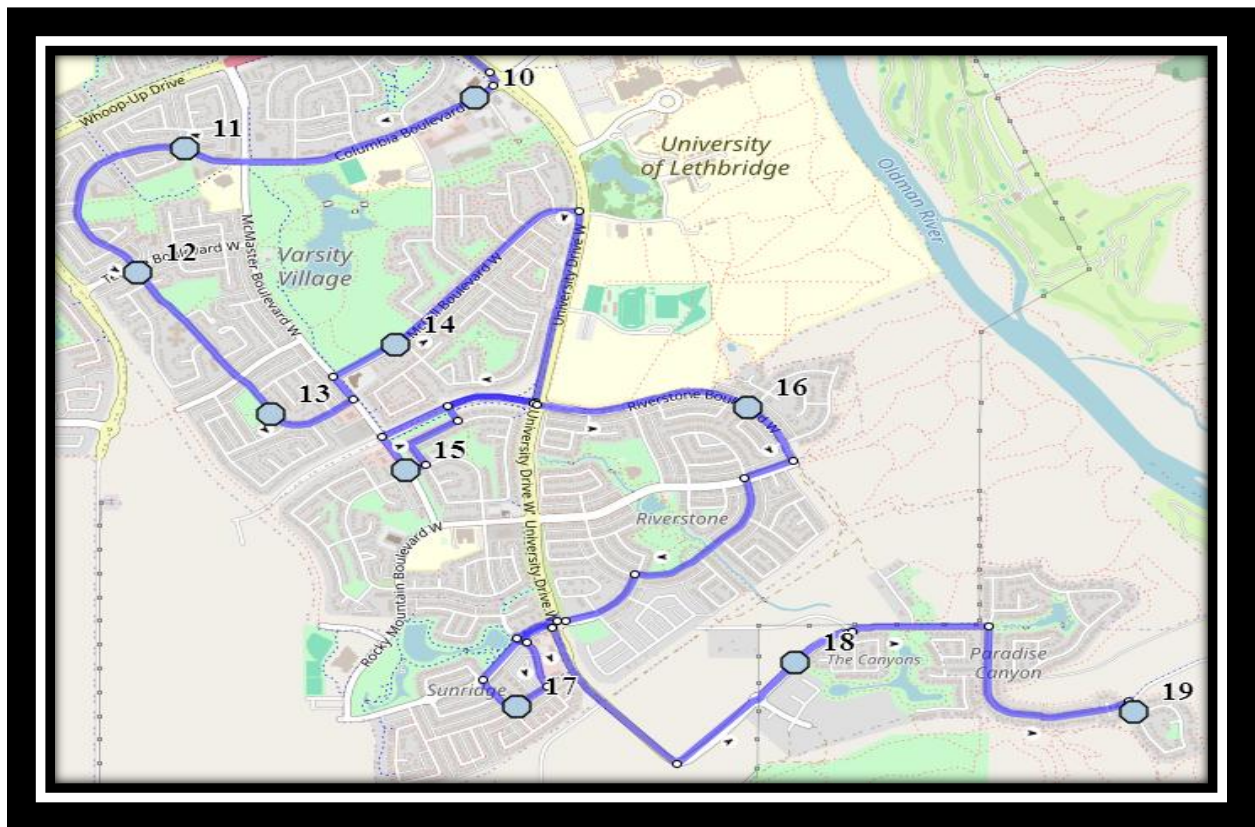
West Coulee Station – 1350 Abitibi Rd W – 587-787-3740

Please arrive 10 minutes before scheduled pick up and drop off times. Times shown may vary due to weather & traffic conditions. Bus routes and maps are subject to change. For the most up-to-date version, visit www.southland.ca/lethbridge.

West Coulee Station Spanish W1

REVISED: May 14, 2026

EFFECTIVE: May 18, 2026



West Coulee Station – 1350 Abitibi Rd W – 587-787-3740

Please arrive 10 minutes before scheduled pick up and drop off times. Times shown may vary due to weather & traffic conditions. Bus routes and maps are subject to change. For the most up-to-date version, visit www.southland.ca/lethbridge.

West Coulee Station Spanish W1

REVISED: May 14, 2026

EFFECTIVE: May 18, 2026



Monday - Thursday

#1 - 3:47 PM - West Coulee Station

#2 - 3:53 PM - Red Crow Blvd W Westbound - west of Squamish Blvd at alley

#3 - 3:54 PM - Red Crow Blvd W Southbound - north of Squamish Crt at power box

#4 - 3:55 PM - Red Crow Blvd W Southbound - south of Jerry Potts beside apartments

#5 - 3:56 PM - Red Crow Blvd W Southbound -south of Peigan at mailbox

#6 - 3:57 PM - Red Crow Blvd West Southbound -north of Chilcotin at intersection

#7 - 3:59 PM - Blackfoot Blvd W , East of Blackfoot Rd

#8 - 4:02 PM - Algonquin Road West - at Playground Zone Ends sign

#9 - 4:04 PM - Red Crow Blvd W Northbound - at Mohawk Rd intersection

#10 - 4:08 PM - Columbia Blvd W - west edge of church lot

#11 - 4:12 PM - Columbia Blvd West Westbound - west of Pensacola before alley

#12 - 4:14 PM - Columbia Blvd West Southbound - south of Temple Blvd at alley

#13 - 4:16 PM - Columbia Blvd West Southbound - at park before alley

#14 - 4:18 PM - McGill Blvd West -west of Laval Blvd

#15 - 4:23 PM - Mt Burke Blvd W Southbound - north of Mt. Blakiston Rd W

#16 - 4:25 PM - Riverstone Blvd W south just before Riverton Cres W

#17 - 4:28 PM - Sunridge Road West Eastbound - east of Mt Sundance Manor

#18 - 4:32 PM - Canyon Parkway West Northbound - north of Canyon Ridge Blvd at park entrance Crosswalk

#19 - 4:35 PM - Canyon Close West Southbound - south of Canyon Blvd at walkway entrance

West Coulee Station – 1350 Abitibi Rd W – 587-787-3740

Please arrive 10 minutes before scheduled pick up and drop off times. Times shown may vary due to weather & traffic conditions.
Bus routes and maps are subject to change. For the most up-to-date version, visit www.southland.ca/lethbridge.

West Coulee Station Spanish W1

REVISED: May 14, 2026

EFFECTIVE: May 18, 2026



Friday Early Out

#1 - 12:02 PM - West Coulee Station

#2 - 12:08 PM - Red Crow Blvd W Westbound - west of Squamish Blvd at alley

#3 - 12:09 PM - Red Crow Blvd W Southbound - north of Squamish Crt at power box

#4 - 12:10 PM - Red Crow Blvd W Southbound - south of Jerry Potts beside apartments

#5 - 12:11 PM - Red Crow Blvd W Southbound -south of Peigan at mailbox

#6 - 12:12 PM - Red Crow Blvd West Southbound -north of Chilcotin at intersection

#7 - 12:14 PM - Blackfoot Blvd W , East of Blackfoot Rd

#8 - 12:17 PM - Algonquin Road West - at Playground Zone Ends sign

#9 - 12:19 PM - Red Crow Blvd W Northbound - at Mohawk Rd intersection

#10 - 12:23 PM - Columbia Blvd W - west edge of church lot

#11 - 12:27 PM - Columbia Blvd West Westbound - west of Pensacola before alley

#12 - 12:29 PM - Columbia Blvd West Southbound - south of Temple Blvd at alley

#13 - 12:31 PM - Columbia Blvd West Southbound - at park before alley

#14 - 12:33 PM - McGill Blvd West -west of Laval Blvd

#15 - 12:38 PM - Mt Burke Blvd W Southbound - north of Mt. Blakiston Rd W

#16 - 12:40 PM - Riverstone Blvd W south just before Riverton Cres W

#17 - 12:43 PM - Sunridge Road West Eastbound - east of Mt Sundance Manor

#18 - 12:47 PM - Canyon Parkway West Northbound - north of Canyon Ridge Blvd at park entrance Crosswalk

#19 - 12:50 PM - Canyon Close West Southbound - south of Canyon Blvd at walkway entrance

West Coulee Station – 1350 Abitibi Rd W – 587-787-3740

Please arrive 10 minutes before scheduled pick up and drop off times. Times shown may vary due to weather & traffic conditions.
Bus routes and maps are subject to change. For the most up-to-date version, visit www.southland.ca/lethbridge.